SEZIONE 17b

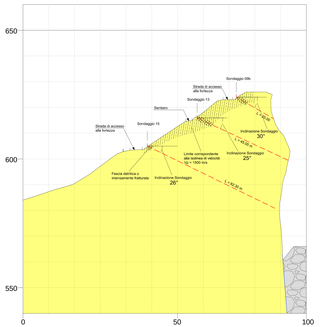

Sondaggio 15



Sondaggio 15 (Continua)



Sondaggio 13



Sondaggio 13 (Continua)



Sondaggio 09b



Planimetria con traccia sezione e sondaggi

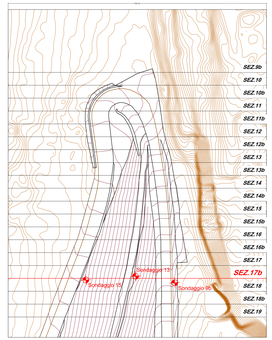

Proiezione stereografica giunti - Sondaggio 15

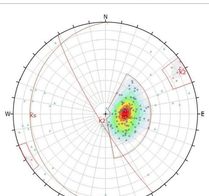

Symbol	Set	Quantity
+	1	8
+	2	14
+	[no data]	33

Color	Density Concentrations
	0.00 - 4.00
	4.00 - 8.00
	8.00 - 12.00
	12.00 - 16.00
	16.00 - 20.00
	20.00 - 24.00
	24.00 - 28.00
	28.00 - 32.00

Contour Data	Fisher Isoplots
Maximum Density	33.00%
Contour Distribution	Fisher
Counting Circle Area	1.0%

Color	Dip	Dip Direction	Label
Plane Set Planes			
1	70	206	K1
2	80	298	K2

Plot Mode	Pole Vectors
Vector Count	33 (33 Entries)
Hemisphere	Lower
Projection	Equal Area

Proiezione stereografica giunti - Sondaggio 13

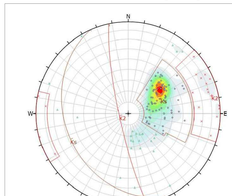

Symbol	Set	Quantity
+	1	14
+	2	24
+	[no data]	27

Color	Density Concentrations
	0.00 - 5.00
	5.00 - 10.00
	10.00 - 15.00
	15.00 - 20.00
	20.00 - 25.00
	25.00 - 30.00
	30.00 - 35.00
	35.00 - 40.00

Contour Data	Fisher Isoplots
Maximum Density	35.00%
Contour Distribution	Fisher
Counting Circle Area	1.0%

Color	Dip	Dip Direction	Label
Plane Set Planes			
1	70	206	K1
2	80	298	K2

Plot Mode	Pole Vectors
Vector Count	41 (41 Entries)
Hemisphere	Lower
Projection	Equal Area

Proiezione stereografica giunti - Sondaggio 9b

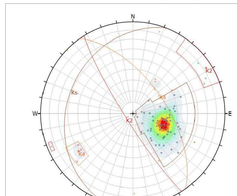

Symbol	Set	Quantity
+	1	6
+	2	8
+	3	5
+	[no data]	3

Color	Density Concentrations
	0.00 - 5.00
	5.00 - 10.00
	10.00 - 15.00
	15.00 - 20.00
	20.00 - 25.00

Contour Data	Fisher Isoplots
Maximum Density	19.00%
Contour Distribution	Fisher
Counting Circle Area	1.0%

Color	Dip	Dip Direction	Label
Plane Set Planes			
1	70	206	K1
2	80	298	K2
3	70	120	K3

Plot Mode	Pole Vectors
Vector Count	22 (22 Entries)
Hemisphere	Lower
Projection	Equal Area

Regione Emilia-Romagna

Agenzia Regionale per la Sicurezza Territoriale e la Protezione Civile

Servizio Area Romagna - Sede di Rimini

OPERE: Piano nazionale contro il dissesto idrogeologico 2014 - 2020 INTERVENTI DI MITIGAZIONE DEL RISCHIO IDROGEOLOGICO AL FINE DI FAVORIRE L'ADATTAMENTO AI CAMBIAMENTI CLIMATICI IN ATTUAZIONE DELL'ART. 19, COMMA 6, LETT. A DEL DECRETO LEGISLATIVO N. 30/2013 "PIANO CLIMA"

PROGETTO: **08IR335-C1** - COMPLETAMENTO DEGLI INTERVENTI PER IL CONSOLIDAMENTO DELLA PARETE EST DELLA RUPE DI SAN LEO (RN).

IMPORTO COMPLESSIVO: € 2'000'000,00

PROGETTO ESECUTIVO

ELABORATO n° 4.2.4

SEZIONE N. 17b CON SONDAGGI

PROGETTISTI:

Ing. SANZIO SAMMARINI: Dott. Geol. CLAUDIO CORRADO LUCENTE

Ing. UMBERTO UGUCCIONI: Dott. CHRISTIAN MORIOLI

Geom. RICCARDO TURA:

Collaboratore alla progettazione: Geom. MAURO CORBELLI

CONSULENZA GEOTECNICA: Prof. Ing. Albino Lembo-Fazio

RESPONSABILE DEL PROCEDIMENTO: Ing. MAURIZ VANNONI

Reg.	TIPO	ANNO	NUMERO
del			

REV. 16/11/2017

ad uso interno	DP	ANNO	NUMERO	Classif.	INDICE	LIV. 1	LIV. 2	LIV. 3	LIV. 4	LIV. 5	Fasc.	ANNO	NUMERO	SUB
					5665							2018	425	